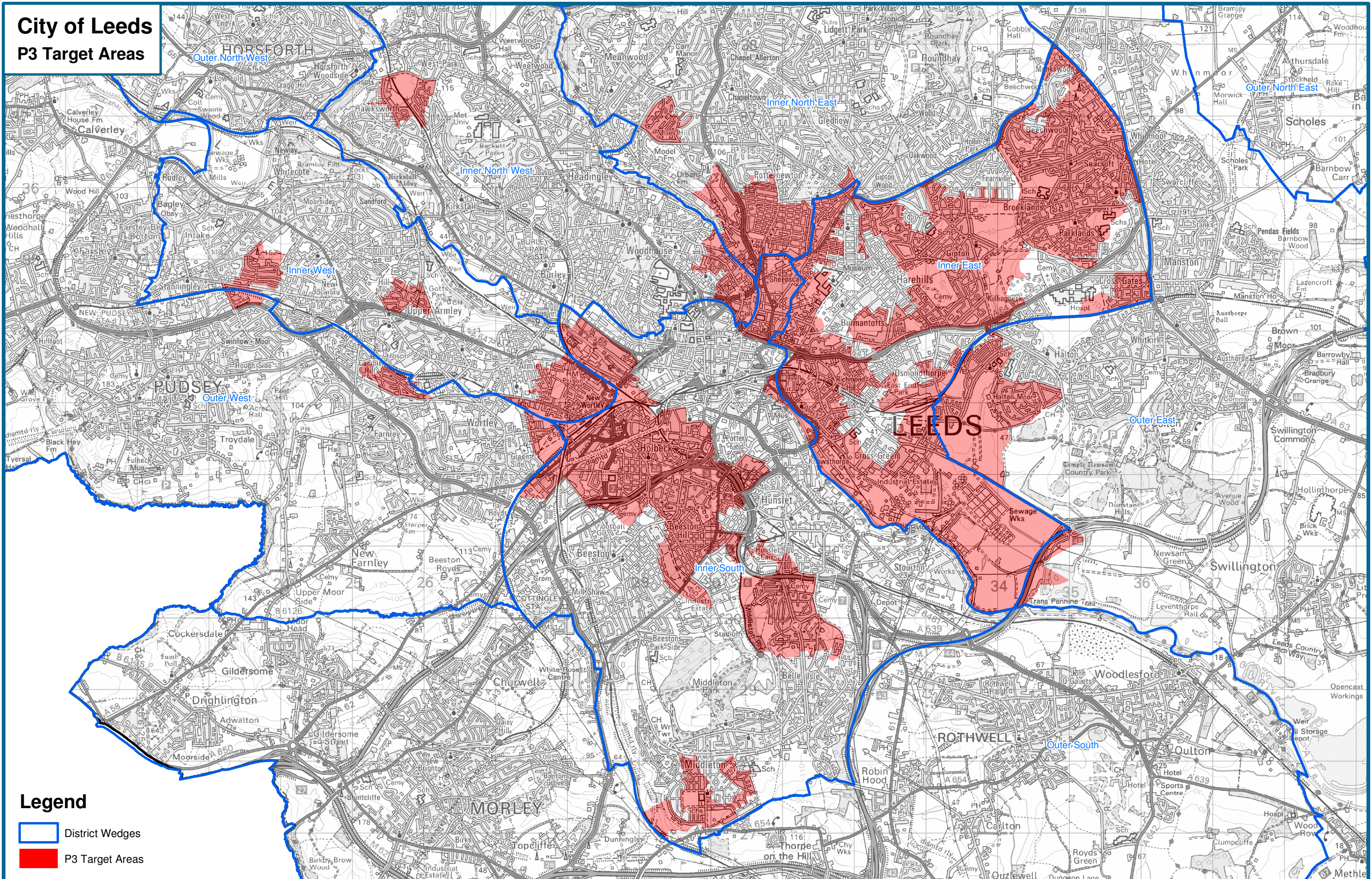




# City of Leeds P3 Target Areas



## Legend

-  District Wedges
-  P3 Target Areas



PRODUCED BY THE STRATEGY TEAM, NEIGHBOURHOODS AND HOUSING DEPT, LEEDS CITY COUNCIL

This map is based upon the Ordnance Survey's Digital Data with the permission of the Ordnance Survey on behalf of the Controller of Her Majesty's Stationary Office  
© Unauthorised reproduction infringes Crown Copyright and may lead to prosecution or civil proceedings  
© Crown Copyright. All rights reserved. Leeds City Council O.S. Licence No. 100019567 (2006)

REF : 2006 : 108 : 006

